



Pitt Meadows

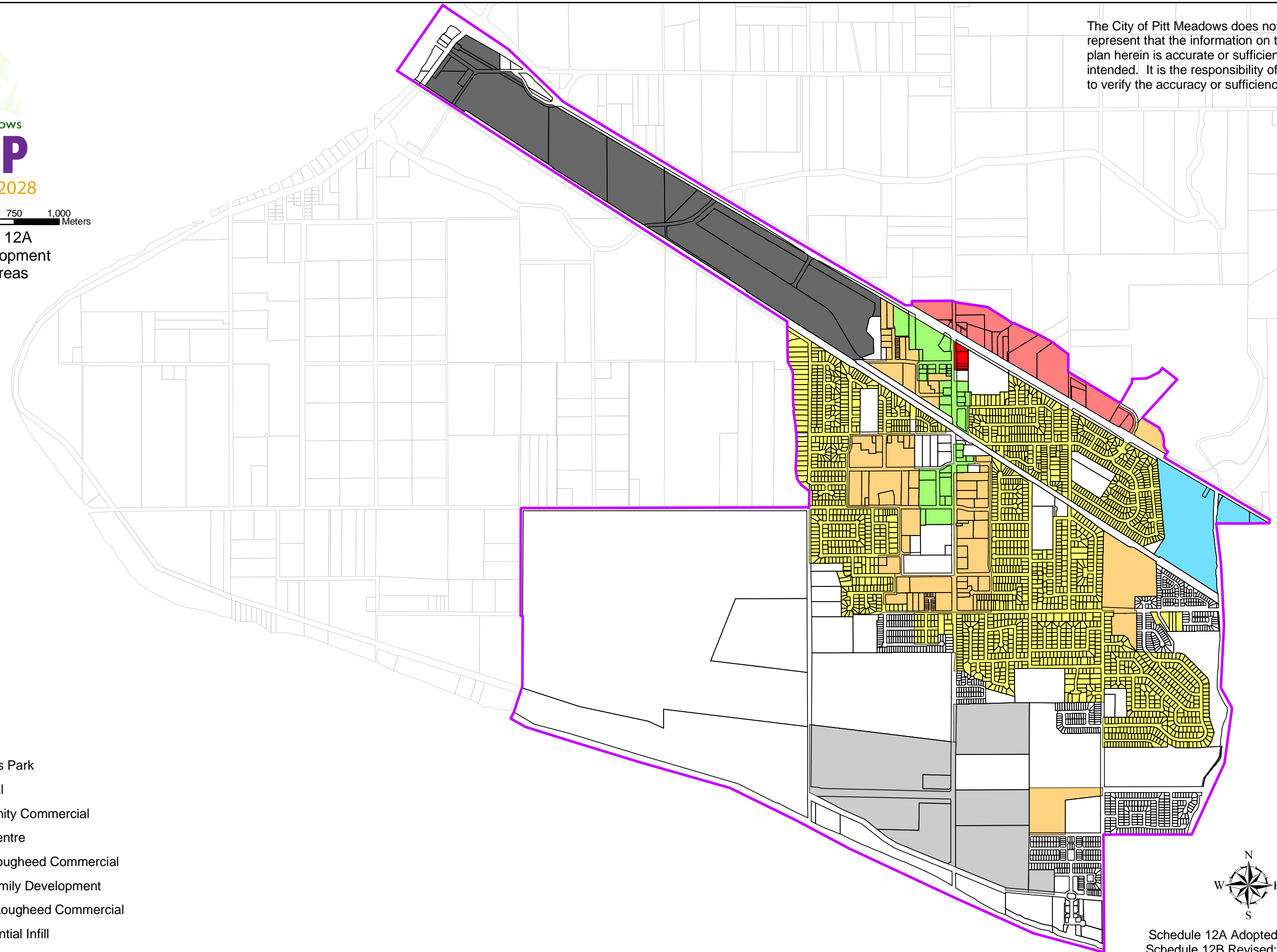
OCP

2008 to 2028







0 250 500 750 1,000 Meters


Schedule 12A
Urban Development
Permit Areas

The City of Pitt Meadows does not warrant or represent that the information on the map or plan herein is accurate or sufficient for the use intended. It is the responsibility of each party to verify the accuracy or sufficiency thereof.



Legend

-  #4 - Business Park
-  #5 - Industrial
-  #6 - Community Commercial
-  #7 - Town Centre
-  #8 - South Lougheed Commercial
-  #9 - Multi-Family Development
-  #10 - North Lougheed Commercial
-  #11 - Residential Infill



Schedule 12A Adopted: 2008/09/04
Schedule 12B Revised: 2008/09/04